

Nanggroe Aceh Darussalam Province

General Information

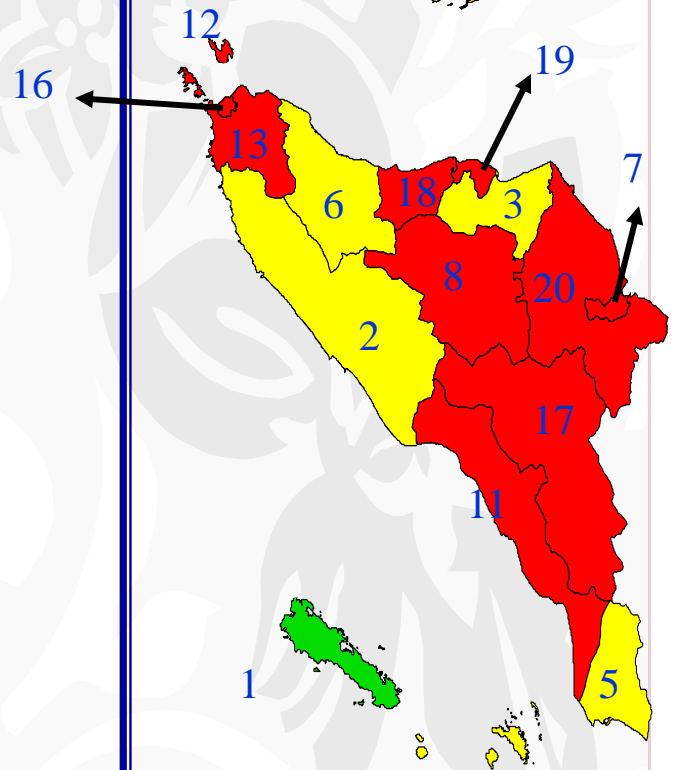
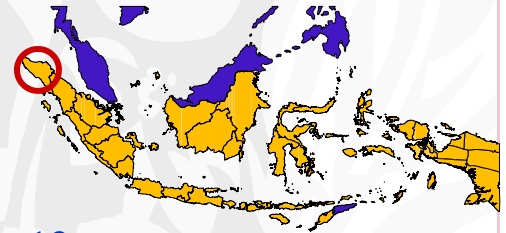
Area : 57.365,57 KM²
 Total Population : 4.152.200 (2003, BPS)
 Number of Districts : 16
 Number of City : 4
 Number of Sub districts : 163
 Number of Villages : 5597

Health Facilities

Number of HCs : 241
 Number of Hospital : 32
 Number of BP4 (lung clinic) : 1

TB Performance

CDR (2003) : 33.4%
 CNR SS(+) (2003) : 38.4
 Success Rate (2002) : 88.9%



CNR SS(+) ≥ 80

1. Simeulue 98.7

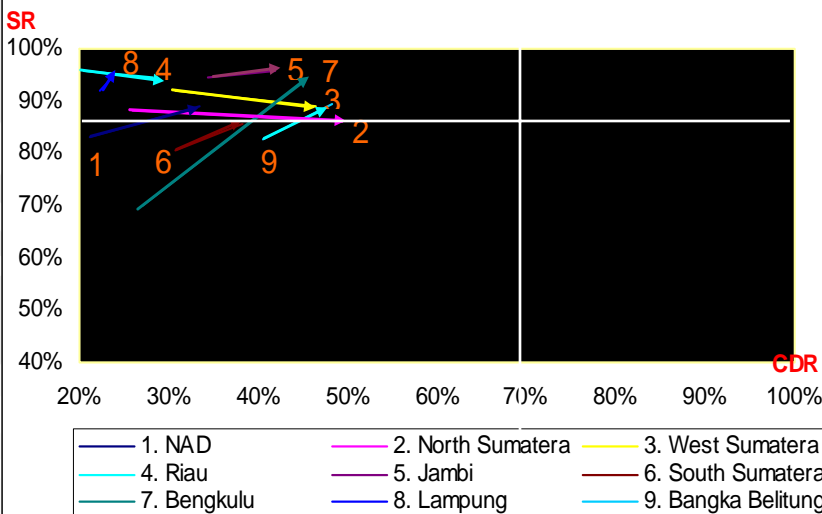
CNR SS(+) 79-50

2. Aceh Barat 51.3
 3. Aceh Utara 55.9
 4. Aceh Barat Daya 59.6
 5. Aceh Singkil 66.3
 6. Pidie 73.5

CNR SS(+) < 50

7. Kota Langsa 0
 8. Aceh Tengah 0
 9. Nagan Raya 8
 10. Aceh Tamiang 11.7
 11. Aceh Selatan 15.9
 12. Sabang 16.4
 13. Aceh Besar 20.5
 14. Aceh Jaya 23.9
 15. Gayo Lues 29.3
 16. Banda Aceh 33.7
 17. Aceh Tenggara 37.2
 18. Bireuen 43.7
 19. Lhokseumawe 44
 20. Aceh Timur 47.8

**DOTS Progress in Sumatra Region
2002-2003**



Note: Data for 2003 includes treatment outcome from BP4

Note:

1. CNR rates are per 100.000 population
2. National CNR SS(+) rate for 2003 = 43
3. CDR target of 70% corresponds to a CNR of 80/100.000
4. Number of Districts/Cities is in the situation of 2003.

Nanggroe Aceh Darussalam Province

